

GIS Professional Development Program



A Collaboration Between SDRGC and Palomar College



Who am I?



Virginia Hannon



What is this going to be about?

The GIS Professional Development Program

 Program Objective & Collaborators

 SDRGC's new GIS Professional Development Program page



Survey for GIS professionals



Dashboard for students and graduates



My experience in the program


Program Objective & Collaborators

Knowledge Sharing & Networking

Collaboration & Partnerships

Professional Development

Job Opportunities



Matthew McSpadden



Dr. Wing Cheung



Program Overview/Key Components

SDRGC's new GIS Professional Development Program page

GIS Professionals

Survey123 for GIS Professionals interested in volunteering their time to provide professional development learning opportunities

Students & Graduates


Interactive dashboard for students to view learning opportunities and GIS professional contact information

Program Workflow & Demonstration

Professionals → Survey123 → Data Collection → Dashboard → Students

Real-time Updates

<https://sdrqc.org/GISProfessionalDevelopment/about.html>



My Experience in the Program

Professional Development Opportunities

- **Short term service project** with SDRGC
 - Objective: help develop GIS Professional Development Program using AGOL apps such as Survey123 & Dashboard AGOL
- **Internship** with SDRGC
 - Objective: help develop GIS Professional Development Program using AGOL apps such as Survey123 & Dashboard AGOL
- **Virtual speed networking** through Palomar College
 - Objective: network and gain insight into roles, industries, career & educational pathways
- **Internship** with City of Carlsbad
 - Objective: help Carlsbad Fire prevention team map out areas of fire safety concern for certain Carlsbad developments using ArcGIS Pro



Questions, Comments, Suggestions

[GIS Professional Development Program Kahoot](#)

